

# Myrtle Beach Mini-Marathon

Myrtle Beach, SC



This course was measured using the full width of the road (with the exceptions of the path restrictions noted on page 2 "supporting documents") and using the Shortest Possible Route (SPR)



## USATF CERTIFICATE

SC20001BW

Effective: 07/01/2020

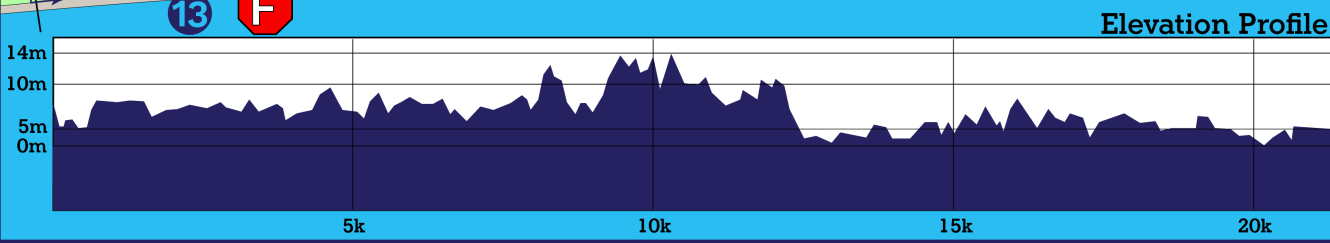
Through: 12/31/2030

*Brandon Wilson*

USATF / RRTC Certifier

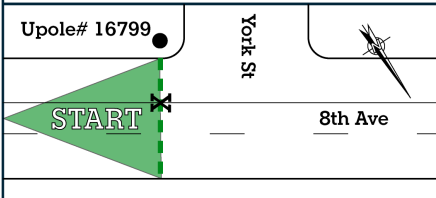
IAAF / AIMS Grade A

Course = 21.0975 km



## START DETAIL

The start is located on 8th Ave at the intersection of York. The start is an imaginary line intersecting a mag nail and washer (center roadway) perpendicular to 8th and is inline with utility pole # 16799



# Myrtle Beach Mini-Marathon

Myrtle Beach, SC

*Brandon Wilson*

USATF / RRTC Certifier

IAAF / AIMS Grade A

Course = 21.0975 km

## ROUTE

Start -ON- 8th

Left -ON- N Ocean

Left -ON- Joe White Ave

\*\* (remain in righthand lane as the runner runs north on Joe White)

Right -ON- Robert Grissom Prky

\*\* (remain in righthand lane as the runner runs east on Robert Grissom)

Right -ON- Burroughs & Chapin

Turn-Around -ON- Burroughs & Chapin

Right -ON- Robert Grissom Prky

\*\* (remain in righthand lane as the runner runs east on Robert Grissom)

Right -ON- Granddaddy

Turn-Around -ON- Granddaddy

Right -ON- Greenway

Right -ON- 62nd

\*\* (remain in righthand lane as the runner runs south on 62nd)

(continue straight to N. Highland)

Right -ON- N. Ocean

\*\* (remain in righthand lane as the runner runs west on Ocean)

Left -ON- N. Ocean

\*\* (remain in righthand lane as the runner runs west on Ocean)

Left -ON- 2nd

Left -ON- Boardwalk

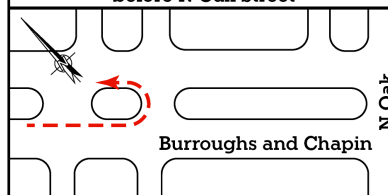
Finish -ON- Boardwalk

## SPLITS

- 1 On Joe White at the Fire Station
- 2 On Robert Grissom at 21st
- 3 On Burroughs & Chapin between sports complex ponds
- 4 At 3736 Robert Grissom
- 5 On Robert Grissom 1/2 way between 48th and Grasshopper
- 6 On the Greenway 1470' past Granddaddy
- 7 At 717 62nd
- 8 On N Ocean 85' south of Seaside Pl
- 9 At 4710 N Ocean
- 10 At 3307 N Ocean
- 11 On N Ocean 25' south of 21st
- 12 On Ocean Blvd 30' south of 7th
- 13 On the stone portion of boardwalk 410' before wooden boardwalk begins

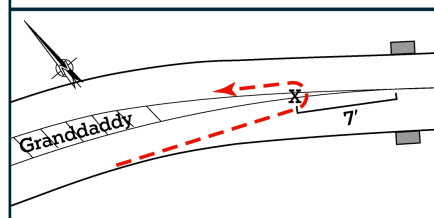
## TURN-AROUND 1 DETAIL

Turn-around 1 is located on Burroughs and Chapin at the last turn-through before N Oak Street



## TURN-AROUND 2 DETAIL

Turn-around 2 is located center roadway on Granddaddy just south of the power lines 7' north of the iron storm drains



## FINISH DETAIL

The finish is located on the Myrtle Beach boardwalk between 8th and 9th. The finish is inline with the 5th flag pole (from south)

